

Name: _____

Class: _____

Essential Question:

4.2 The Geographic Setting

One of North America's Largest Watersheds

a. _____

b. _____

c. _____

A Vast and Varied Ecosystem

a. _____

b. _____

c. _____


4.4 The Great Lakes Today: Pollution

Making Laws to Reduce Pollution

a. _____

b. _____

c. _____




Name: _____

Class: _____

Essential Question:

	<p>Continuing Pollution Challenges</p> <p>a. _____ _____</p> <p>b. _____ _____</p> <p>c. _____ _____</p> <p>d. _____ _____</p>
<p>4.5 The Great Lakes Today: Invasive Species</p>	<p>Most Invaders Arrive by Sea</p> <p>a. _____ _____</p> <p>b. _____ _____</p>
	<p>Invasive Species Upset the Ecosystem</p> <p>a. _____ _____</p> <p>b. _____ _____</p> <p>c. _____ _____</p>
<p>4.6 The Great Lakes Today: Habitat Loss</p>	<p>Restoring Forest Habitat</p> <p>a. _____ _____</p>



Name: _____

Class: _____

Essential Question:

b. _____

Protecting Precious Wetlands

a. _____

b. _____

c. _____

4.7 Beginning to
Think Globally

Water is Essential to Life

a. _____

b. _____


c. _____

Water Shortages are Increasing

a. _____

b. _____

c. _____



Name: _____

Class: _____

Essential Question:

4.8 Global
Connections

d. _____

Climate Change May Shrink Water Supplies

a. _____

b. _____

What factors might cause the changes in freshwater availability you see in the maps?

a. _____

What concerns for the future can be drawn from the map?

a. _____

How can people best use and manage the world's freshwater resources?

a. _____